






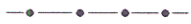






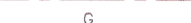








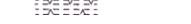
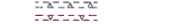









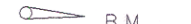














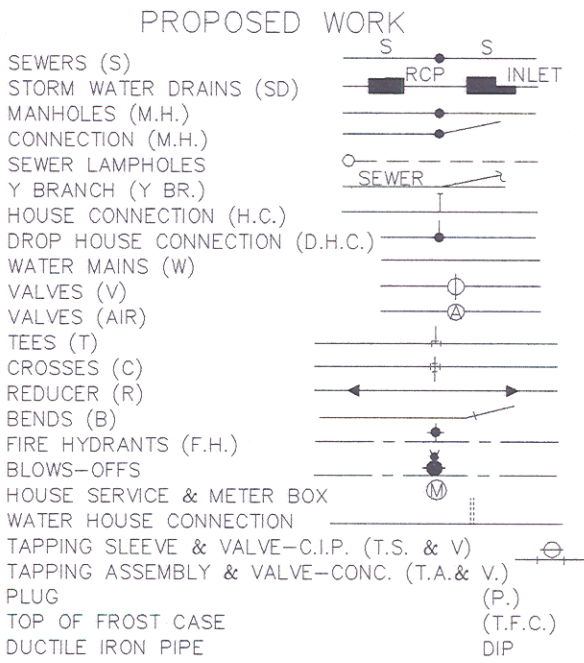
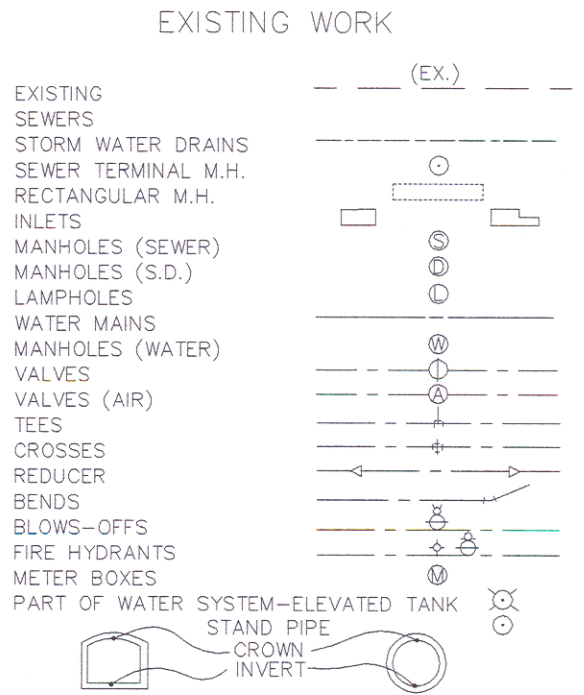




- COUNTY BOUNDARY 
- PROP. LINES (OTHER THAN ST. OR LOT) 
- STREET OR LOT LINES 
- FENCES - (WOOD) 
- CHAIN LINK (WIRE, BARB OR SMOOTH) (IRON) 
- (HEDGE) 
- (STONE, BRICK OR CONC.) & WALLS 
- DIRT CURB, SLOPE INTERSECTIONS OR EARTH MARKINGS, DITCHES UNLESS HAVING AN APPRECIABLE WIDTH 
- CURB & SIDEWALK LINES (EXCEPT EARTH) 
- MISC. DRAINS, CULVERTS, ETC. EXISTING 
- GAS MAINS 
- GAS METER 
- OVERHEAD - (POLES & TOWERS) (ELECTRIC) 
- UNDER - (TELEPHONE) 
- GROUND (TELEP. & TELEG. LINES) (BURIED CABLE) 
- TREES 
- EARTH, SAND, GRAVEL, SHELL, & BROKEN STONE ROAD. 
- WATER, BOUND, OIL, MACADAM, CONC, BRICK, ETC. ROADS. 
- COMBINATION ROADS 
- RAILROADS 
- MARSH 
- SIGN POST 
- EXCAVATION OR CUT 
- EMBANKMENT OR FILL 
- SINK HOLES, POTHOLES, ETC. 
- PROP. & BOUNDARY STONE TRIANG STA. U.S. 
- CONTROL STA. W.S.S.C. 
- STAKE WITH TACK CENTER 
- STAKE WITHOUT TACK CENTER 
- IRON PIPE WITH CENTER 
- IRON PIPE 
- BENCH MARK 
- NAIL, SPIKE OR IRON ROD 
- DESCRIBED TURNING POINT 
- VITRIFIED CLAY PIPE-STANDARD STRENGTH 
- VITRIFIED CLAY PIPE-EXTRA STRENGTH 
- CAST IRON PIPE 
- WROUGHT IRON PIPE 
- CORRUGATED METAL PIPE 
- CONCRETE SEWER PIPE-EXTRA STRENGTH 
- REINFORCED CONCRETE PIPE CLASS I, II, III & ETC. 
- ASBESTOS CEMENT PIPE 
- POLYVINYL CHLORIDE 
- TERRA COTTA 
- EXCAVATION 
- FIRST FLOOR 
- FOOTING 
- CELLAR 
- RIGHT-OF-WAY 



CHARLES COUNTY GOVERNMENT
 DEPARTMENT OF PLANNING & GROWTH MANAGEMENT
 APPROVED:  6/29/95
 DIRECTOR OF DEVELOPMENT SERVICES DATE
 6/29/95
 WATER / SEWER ENGINEER DATE

STANDARD DETAIL
 CONVENTIONAL SIGNS

REVISIONS:	
	M
	1.00

1.00