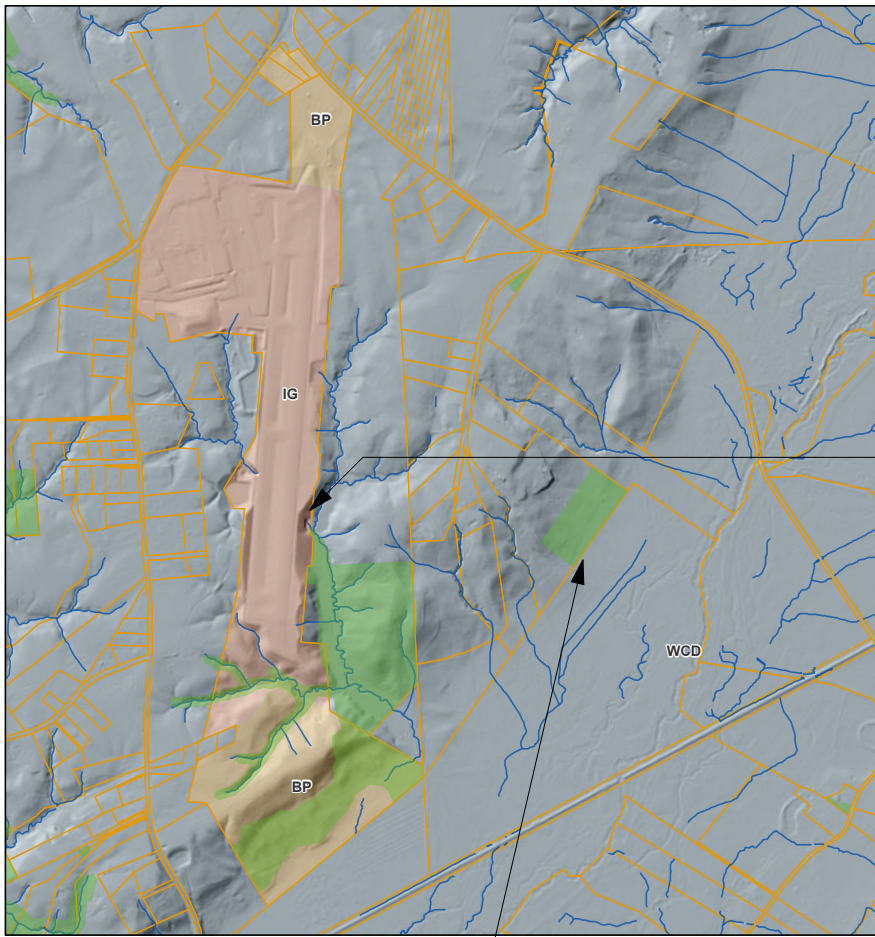
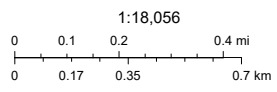


Charles County PGM GIS Interactive Map



7/31/2024, 1:22:50 PM


- Forest Conservation Easements
- Streams - Polylines
- Tax Parcel Data - Charles County
- Zoning - Base & Floating Zones
- WCD - Watershed Conservation District
- BP - Business Park
- IG - Light Industrial
- Maryland LIDAR Charles County - Hillshade
- 255
- 0



Sanborn Map Company, Inc., M-NCPPC, VITA, Esri, HERE, Garmin, INCREMENT P, USGS, METI/NASA, EPA, USDA

M-NCPPC, VITA, Esri, HERE, Garmin, INCREMENT P, USGS, METI/NASA, EPA, USDA | MD IMAP, DoIT | MD IMAP, USDA | Source: Esri, USDA FSA | Maryland Department of Transportation

The "Great Wall of Pomonkey" photo from MD Independent

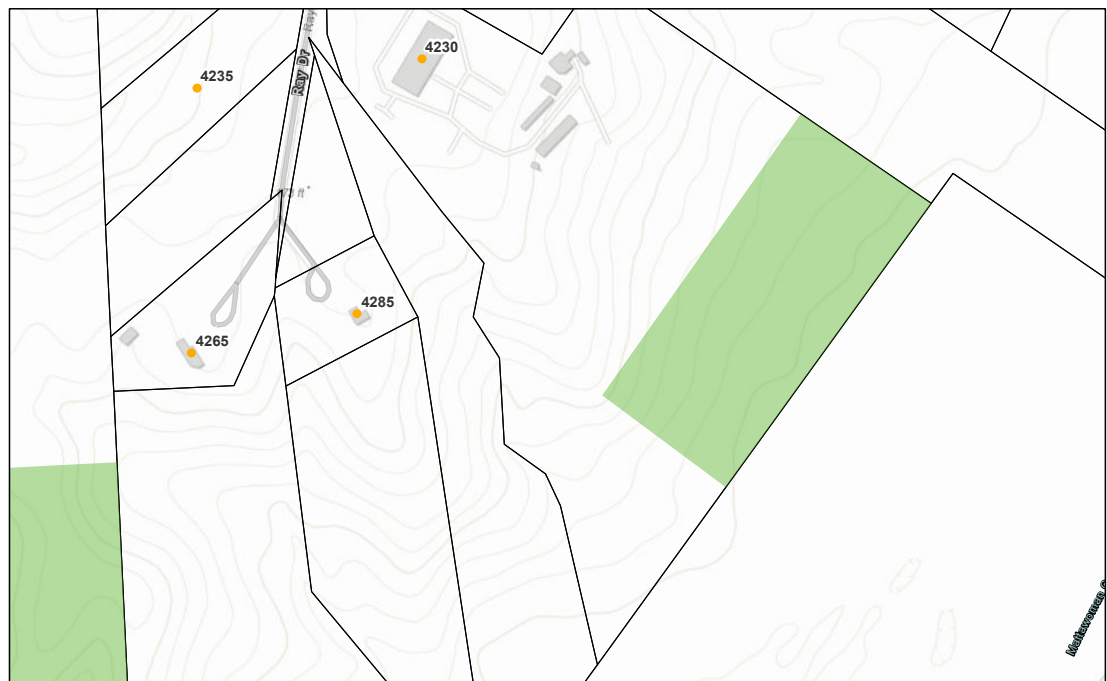


Approximate location of "Great Wall of Pomonkey"

Location of FCE


Perpetual Forest Conservation Easement. Recorded in Charles County Land Records Book 5548 pg 674 October 2005

Charles County PGM GIS Interactive Map



5/2/2024, 7:10:56 PM

- Address Points - Charles County
- Tax Parcel Data - Charles County
- Forest Conservation Easements



Esri Community Maps Contributors, M-NCPPC, VGIN, © OpenStreetMap, Microsoft, Esri, TomTom, Garmin, SwellGraph, GeoTechnologies, Inc, METU

M-NCPPC, VITA, Esri, HERE, Garmin, INCREMENT P, USGS, EPA, USDA | MD IMAP, DoIT | MD IMAP, USDA | Maryland Department of Transportation (MDOT), Maryland Department of Transportation State Highway Administration (MDOT SHA), MDOT SHA Office of

Recent Google earth image showing FCE area clear cut.

